

**Collins**

# Collins School Atlas

Atlas publishers since 1826

**Grade 6 Worksheets**

# Worksheet 1: World Physical

**Locate and name these mountain ranges on the World map.**

Alps; Rocky Mountains; Andes; Ural Mountains; Himalayas



# Worksheet 2: World Physical

**Locate and name these plateaus and plains on the World map.**

Great Plains; Nullarbor Plain; Colorado Plateau; Deccan Plateau; North China Plain



# Worksheet 3: World Physical

**Locate and name these seas and lakes on the World map.**

Arabian Sea; Black Sea; Caspian Sea; Caribbean Sea; Lake Huron; Lake Baikal; Lake Titicaca; Lake Victoria

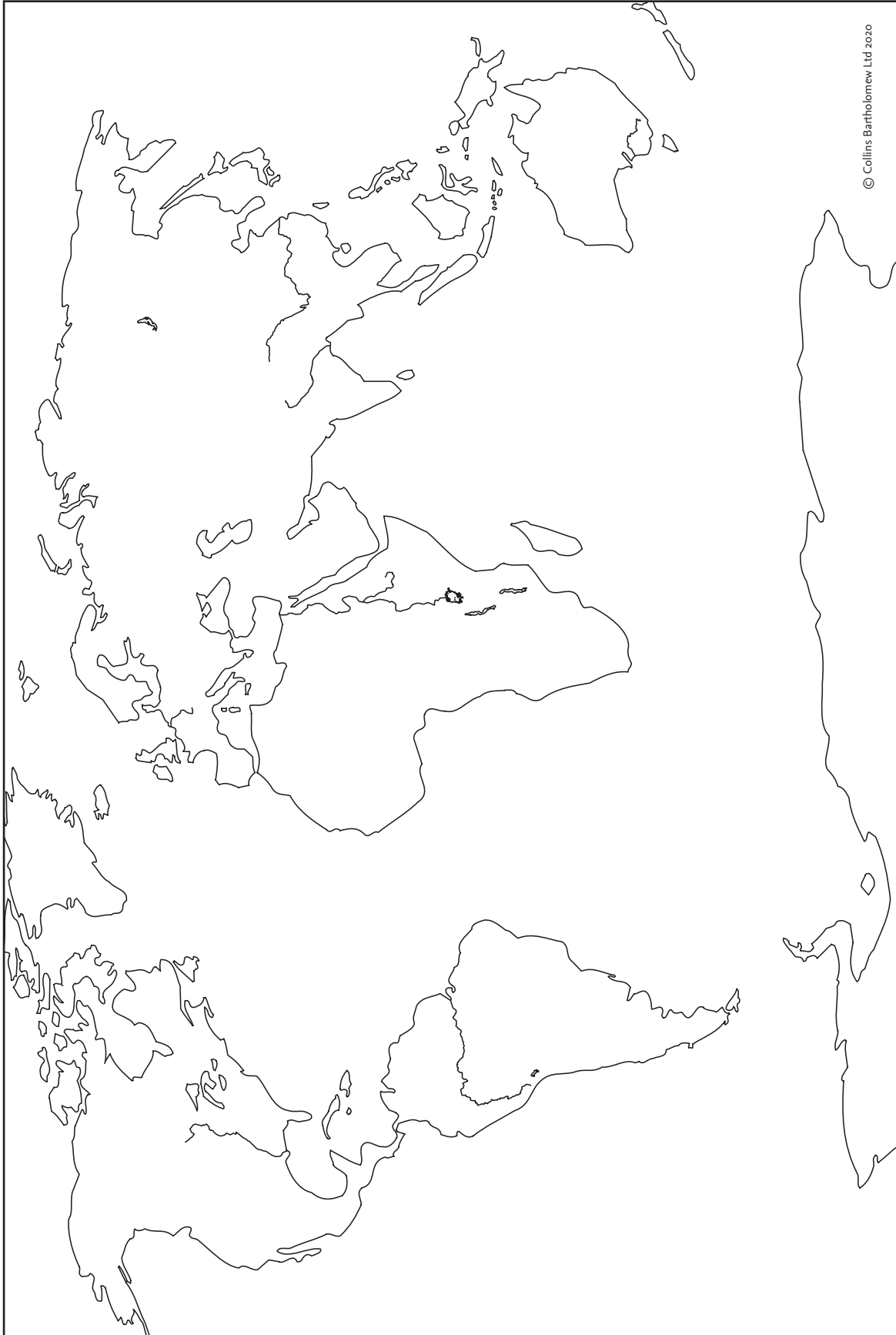


© Collins Bartholomew Ltd 2020

# Worksheet 4: World Physical

**Locate and name these rivers on the World map.**

Mississippi; Amazon; Rhine; Ganga; Chang Jiang; Murray; Nile



© Collins Bartholomew Ltd 2020

# Worksheet 5: World Minerals and Fuels

Mark one region producing each of these minerals and fuels on the World map. Use page 111 of your atlas. Iron ore; Coal; Bauxite; Copper; Oil



# Worksheet 6: North America Political

**Locate and name these the countries and their capital cities on the map of North America.**

Canada; United States of America; Mexico; Cuba; Nicaragua; Jamaica



© Collins Bartholomew Ltd 2020

# Worksheet 7: North America Physical

**Locate and name these places on the map of North America.**

Sierra Nevada; Canadian Shield; Great Plains; Appalachian Mountains; Yucatan; St Lawrence (river);  
Lake Superior; Lake Ontario



# Worksheet 8: South America Political

**Name the countries and their capital cities on the map of South America.**

Argentina; Chile; Uruguay; Peru; Brazil; Venezuela



© Collins Bartholomew Ltd 2020

# Worksheet 9: South America Physical

**Locate and name these places on the map of South America.**

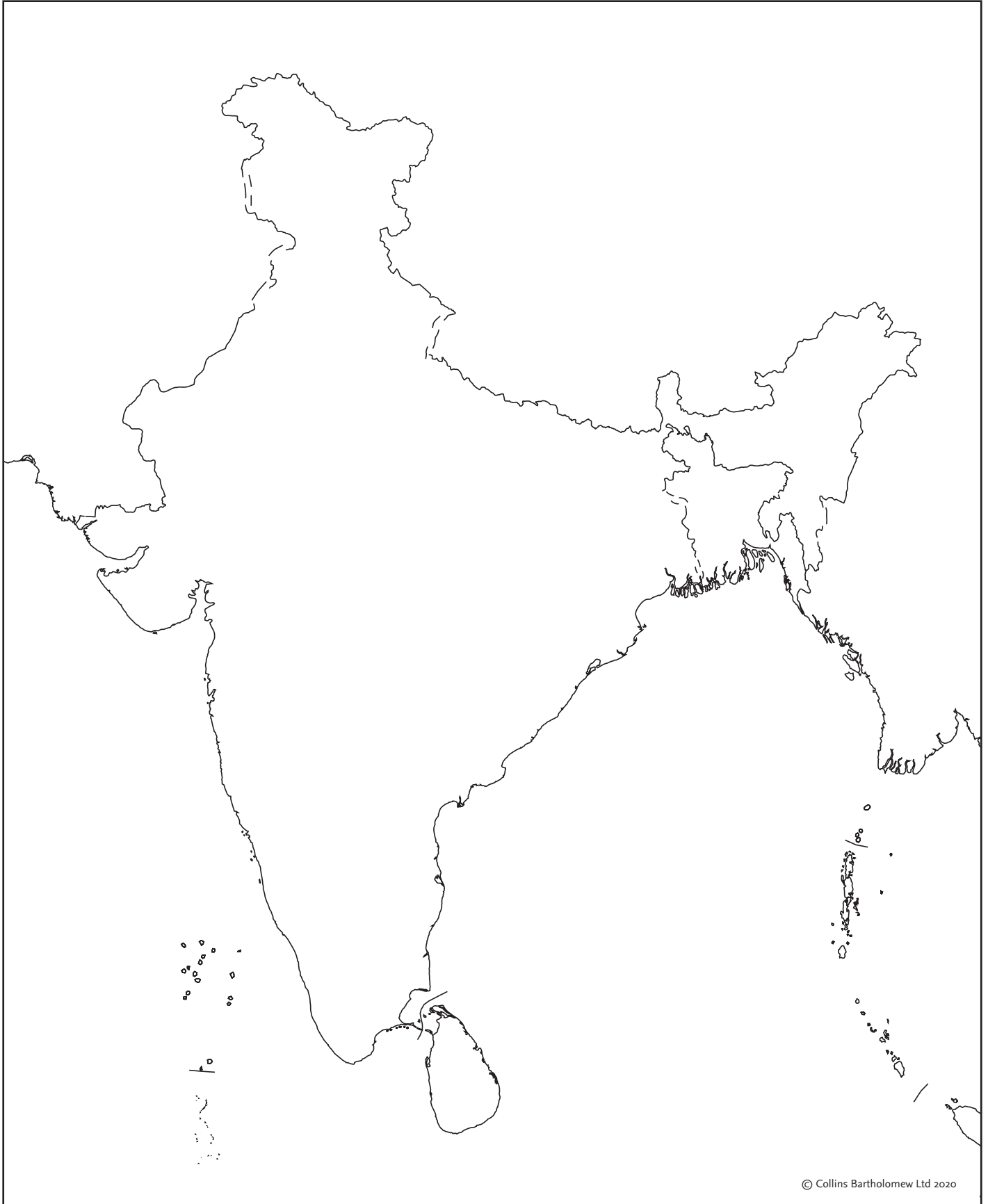
Andes; Brazilian Highlands; Amazon (river); Lake Titicaca; Falkland Islands



# Worksheet 10: India History

**Locate and name sites of Indus Valley Civilization on the map.**

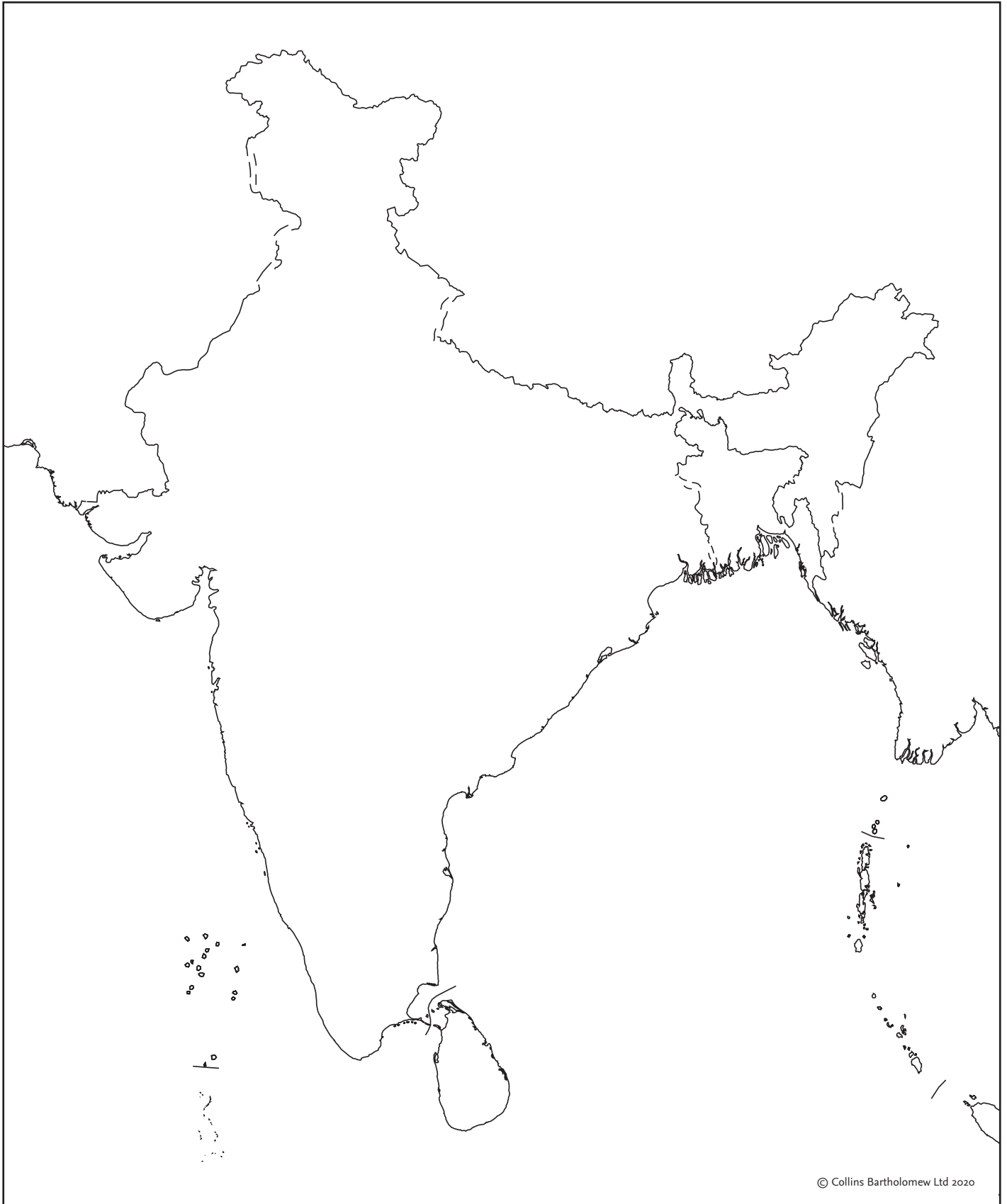
Ropar; Kalibangan; Dholavira; Surkotada; Chanhudaro



© Collins Bartholomew Ltd 2020

# Worksheet 11: India History

Mark the extent of the Mauryan Empire 322-185 BCE. Locate and name two modern towns and two pillar edicts on the map.



# Worksheet 12: India History

**Locate and name major sites of Gupta Empire on the map.**

Ayodhya; Malwa; Kausambi; Kanauj; Nagas



© Collins Bartholomew Ltd 2020